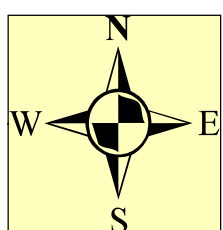
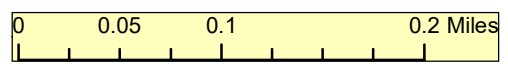







# Precinct 438 Precinto 438


**Brevard Baptist Association**  
**Precincts 412;438;439**  
**4235 S US 1**



 Polling Location  
Lugar de votación

 Primary Roads  
Carreteras Primarias

 Secondary Roads  
Carreteras Secundarios

 Precinct  
Precinto

This map was compiled from various sources by the Brevard County Supervisor of Elections office. Our office claims responsibility for only the precinct boundary information displayed, accurate on the date of this printing.

Este mapa fue compilado de varias fuentes por la oficina de Supervisor of Elections del Condado de Brevard. Nuestra oficina reclama responsabilidad solo por la informacion de los límites del precinto que se muestra, exacta el día de esta impresión.

3/23/2021

